

CS-19-312

CONTRACT FOR SIDEWALK REPAIRS

THIS CONTRACT entered into this 29th day of July, 2020, by and between the **BOARD OF COUNTY COMMISSIONERS OF NASSAU COUNTY, FLORIDA**, a **political subdivision of the State of Florida**, hereinafter referred to as "County", and **Jax Utilities Management, Inc.** located at 8812 Alton Avenue, Jacksonville, FL 32211, hereinafter referred to as "Vendor".

WHEREAS, the Board of County Commissioners of Nassau County, Florida received sealed bids for Sidewalk Repairs, Bid No. NC20-016, on June 17, 2020 at 4:00 p.m.; and

WHEREAS, the Road Department determined that Jax Utilities Management, Inc. was the lowest, most responsive and responsible bidder for the bid items as set forth in Attachment "B"; and

NOW, THEREFORE, in consideration of the terms and conditions herein set forth, the County and the Vendor agree as follows:

SECTION 1. Description of Services to be Provided

The County does hereby retain the Vendor to furnish goods/services as further described in the Technical Specifications/Scope of Work and all applicable issued Addenda attached hereto as Attachment "A" and made a part hereof. Required goods/services shall be specifically enumerated, described and depicted in the Purchase Orders authorizing performance of the specific task. This Contract standing alone does not authorize the performance of any work or require the County to place any orders for work.

SECTION 2. Receiving/Payment/Invoicing

No payment will be made for goods/services ordered without proper county authorization and approval. The County shall pay the vendor within forty-five (45) calendar days of receipt of invoice, pursuant to and in accordance with the promulgations set forth by the State of Florida's Prompt Payment Act. (Florida Statutes Section 218.70). Payment shall not be made until goods/services have been received, inspected and accepted by the County in the quality and quantity ordered. Payment will be accomplished by submission of an invoice, with the Contract number referenced thereon and mailed to the address provided by the Road Department. Payment in advance of receipt of goods/services by the County cannot be made.

The invoice submitted shall be in sufficient detail as to item, quantity and price in order for the County to verify compliance with the awarded bid.

SECTION 3. Acceptance of Goods/Services

Receipt of goods/services shall not constitute acceptance. Final acceptance and authorization of payment shall be given only after a thorough inspection indicates that the goods/services meet bid

specifications and conditions. Should the goods/services differ in any respect from specifications, payment will be withheld until such time as the Vendor takes necessary corrective action. If the proposed corrective action is not acceptable to the County, the County Manager's Office may authorize the recipient to refuse final acceptance of the goods/services. Should a representative of the County agree to accept the goods/services on condition that the Vendor will correct his performance within a stipulated time period, then payment will be withheld until the goods/services are performed as specified.

SECTION 4. Inspection/Acceptance Title

Inspection and acceptance will be at destination unless otherwise stipulated. Title and risk of loss or damage to all items shall be the responsibility of the Vendor until accepted by the Road Department, unless loss or damage results from negligence by the County or its Road Department.

SECTION 5. Firm Prices

Prices for goods/services covered in the specifications shall remain firm for the period of this Contract. No additional fees or charges shall be accepted.

SECTION 6. Fund Availability

This Contract is deemed effective only to the extent that appropriations are available. Pursuant to Florida Statutes all appropriations lapse at the end of the Fiscal Year. Multi-year awards shall be adequately funded but the County reserves the right not to appropriate for an ongoing procurement if it is deemed in its best interest.

SECTION 7. Permits/Licenses/Fees

Any permits, licenses or fees required for the goods/services will be the responsibility of the Vendor unless otherwise stated.

SECTION 8. Taxes

The County is tax exempt. As such, the County will not pay any Federal Excise or State of Florida Sales Tax. The Vendor will refrain from including taxes in any billing.

SECTION 9. Laws Governing this Contract

This Contract shall be consistent with, and be governed by, the Ordinances of Nassau County, the whole laws and rules of the State of Florida, both procedural and substantive, and applicable federal statutes, rules and regulations. Any and all litigation arising under this Contract shall be brought in Nassau County, Florida. Any mediation, pursuant to litigation, shall occur in Nassau County.

SECTION 10. Changes

The County reserves the right to order, in writing, changes in the work within the scope of the contract, such as change in quantity or delivery schedule. The Vendor has the right to request an equitable price adjustment in cases where changes to the contract under the authority of this clause result in increased costs to the Vendor.

SECTION 11. Modifications

In addition to modifications made under the changes clause, this Contract may be modified within the scope of the contract upon the written and mutual consent of both parties, and approval by appropriate legal authority in the County.

SECTION 12. Assignment & Subcontracting

The Vendor will not be permitted to assign its contract with the County, or to subcontract any of the work requirements to be performed without obtaining prior written approval by the County.

SECTION 13. Severability

If any section, subsection, sentence, clause, phrase, or portion of this Contract is, for any reason, held invalid, unconstitutional, or unenforceable by any Court of Competent Jurisdiction, such portion shall be deemed as a separate, distinct, and independent provision, and such holding shall not affect the validity of the remaining portions thereof.

SECTION 14. Termination for Default

The performance of the Contract may be terminated by the County in accordance with this clause, in whole or in part, in writing, whenever the County shall determine that the Vendor has failed to meet performance requirement(s) of the Contract.

SECTION 15. Termination for Convenience

The County reserves the right to terminate the Contract in whole or part by giving the vendor written notice at least thirty (30) days prior to the effective date of the termination. Upon receipt of termination from the County, the Vendor shall only provide those services specifically approved or directed by the County. All other rights and duties of the parties under the Contract shall continue during such notice period, and the County shall continue to be responsible to the vendor for the payment of any obligations to the extent such responsibility has not been excused by breach or default of the Vendor.

SECTION 16. Force Majeure

Neither party of this Contract shall be liable to the other for any cost or damages if the failure to perform the Contract arises out of causes beyond the control and without the fault or negligence of the parties. Such causes may include, but are not restricted to, acts of nature, fires, quarantine restriction, strikes and freight embargoes. In all cases, the failure to perform must be totally beyond the control and without any fault or negligence of the party.

SECTION 17. Access and Audits

The Vendor shall maintain adequate records to justify all charges, expenses, and costs incurred in providing the goods/services for at least three (3) years after completion of this Contract. The County and the Clerk of Courts shall have access to such books, records, and documents as required in this Section for the purpose of inspection or audit during normal business hours, at the County's or the Clerk's cost, upon five (5) days' written notice.

SECTION 18. Vendor Responsibilities

The Vendor will provide the goods/services agreed upon in a timely and professional manner in accordance with specifications.

SECTION 19. Public Emergencies

The Vendor shall agree before, during, and after a public emergency, disaster, hurricane, tornado, flood, or other acts of nature that the County shall require a "First Priority" for goods/services. It is vital and imperative that the majority of citizens are protected from any emergency situation that threatens public health and safety, as determined by the County. The Vendor agrees to rent/sell/lease all goods/services to the county or governmental entities on a "first priority" basis. The County expects to pay a fair and reasonable price for all goods/services rendered or contracted in the event of a disaster, emergency, hurricane, tornado or other acts of nature.

SECTION 20. Period of Contract/Option to Extend or Renew

This Contract shall begin on the date of execution and terminate three years from the date of execution. The performance period of this Contract may be extended upon mutual Contract between the Vendor and the County with no change in terms or conditions for two (2) additional one (1) year periods. Total contract length and individual one (1) year extensions shall not exceed five (5) years in total. Any Contract or amendment to the Contract shall be subject to fund availability and mutual written agreement between the County and the Vendor.

SECTION 21. Probationary Period

The first ninety (90) days of this Contract are to be considered a “probationary” period. At the County’s election, this Contract may be terminated, based on the performance of the Vendor, and a new award be granted without another formal bid.

SECTION 22. Escalation Clause

Ninety (90) days prior to the end of the contract term, the Vendor may request in writing an increase in an individual item unit cost. Consideration of price increases at each renewal period will be given provided such escalations are reasonable and acceptable to the County. It is also expected that de-escalation of prices will be extended to the County if market so reflects. The County will consider a price adjustment based on the latest Consumer Price Index and/or proof of a manufacturer’s price increase. Any and all proposed increases are subject to approval by the County.

SECTION 23. Supervision

The Vendor shall act as an independent vendor and not as an employee of the County. The County shall not exercise any supervision or control over the Vendor’s employees performing services under this Contract. Such employees shall be accountable not to the County, but solely to the Vendor, who in turn is responsible to the County.

SECTION 24. Indemnification and Insurance

The Vendor shall indemnify and hold harmless the County and its agents and employees from and against all claims, damages, losses and expenses, including attorney’s fees, arising out of or resulting from the performance of this contract, provided that any such claims, damage, loss or expense is attributable to bodily injury, sickness, disease or death, or to loss to or destruction of tangible property, including loss of use resulting therefrom; and is caused in whole or in part by any negligent or willful act or omission of the Vendor and/or Sub-vendor, anyone directly or indirectly employed by any of them or anyone for whose acts any of them may be liable.

In any and all claims against the County or any of its agents or employees, by any employee of the Vendor, any Sub-vendor, anyone directly or indirectly employed by any of them or anyone for whose acts any of them may be liable, the indemnification obligation shall not be limited in any way by any limitation on the amount or type of damages, compensation, or benefits payable by or for the Vendor or any Sub-vendor under Workers’ Compensation acts, disability benefit acts, or other employee benefits act.

The vendor shall, and at its sole expense, agree to maintain in full force and effect at all times during the life of this contract, insurance coverage's, limits, including endorsements, as described in the General Information and Insurance Requirements, attached hereto as Exhibit "1". The requirements contained herein, as well as the County's review or acceptance of insurance maintained by the Vendor is not intended to and shall not in any manner limit or qualify the liabilities and obligations assumed by the Vendor under the Contract.

SECTION 25. Performance and Payment Bonds

If applicable, Vendor shall, within ten (10) calendar days of contract execution, must provide an acceptable Performance Bond and Payment Bond, each in the amount of one hundred percent (100%) of the Contract, with a corporate surety approved by the Owner, for the faithful performance of the work outlined in Attachment "A" – Technical specifications/Scope of Work.

SECTION 26. Dispute Resolution

The County may utilize this section, at their discretion, as to disputes regarding contract interpretation. The County may send a written communication to the Vendor by email, overnight mail, UPS, FedEx, or certified mail. The written notification shall set forth the County's interpretation of the contract. A response shall be provided in the same manner prior to the initial meeting with the County Manager. This initial meeting shall take place no more than twenty (20) days from the written notification of the dispute addressed to the Vendor. The Vendor should have a representative, at the meeting that can render a decision on behalf of the Vendor.

If there is no satisfactory resolution as to the interpretation of the contract, the dispute may be submitted to mediation in accordance with mediation rules as established by the Florida Supreme Court. Mediators shall be chosen by the County and the cost of mediation shall be borne by the Vendor. Vendor shall not stop work during the pendency of mediation or dispute resolution.

SECTION 27. PUBLIC RECORDS

The County is a public agency subject to Chapter 119, Florida Statutes. IF THE VENDOR HAS QUESTIONS REGARDING THE APPLICATION OF CHAPTER 119, FLORIDA STATUTES, TO THE VENDOR'S DUTY TO PROVIDE PUBLIC RECORDS RELATING TO THIS CONTRACT, CONTACT THE CUSTODIAN OF PUBLIC RECORDS AT (904) 530-6250, DMOODY@NASSAUCOUNTYFL.COM, 96161 NASSAU PLACE, YULEE, FLORIDA 32097. Under

this agreement, to the extent that the vendor is providing services to the County, and pursuant to section 119.0701, Florida Statutes, the vendor shall:

- a. Keep and maintain public records required by the public agency to perform the service.
 - b. Upon request from the public agency's custodian of public records, provide the public agency with a copy of the requested records or allow the records to be inspected or copied within a reasonable time at a cost that does not exceed the cost provided in this chapter or as otherwise provided by law.
 - c. Ensure that public records that are exempt or confidential and exempt from public records disclosure requirements are not disclosed except as authorized by law for the duration of the contract term and following completion of the contract if the vendor does not transfer the records to the public agency.
 - d. Upon completion of the contract, transfer, at no cost, to the public agency all public records in possession of the vendor or keep and maintain public records required by the public agency to perform the service. If the vendor transfers all public records to the public agency upon completion of the contract, the vendor shall destroy any duplicate public records that are exempt or confidential and exempt from public records disclosure requirements. If the vendor keeps and maintains public records upon completion of the contract, the vendor shall meet all applicable requirements for retaining public records. All records stored electronically must be provided to the public agency, upon request from the public agency's custodian of public records, in a format that is compatible with the information technology systems of the public agency.

SECTION 28. REQUEST FOR RECORDS; NONCOMPLIANCE

A request to inspect or copy public records relating to a public agency's contract for goods/services must be made directly to the public agency. If the public agency does not possess the requested records, the public agency shall immediately notify the vendor of the request, and the vendor must provide the records to the public agency or allow the records to be inspected or copied within a reasonable time.

If a vendor does not comply with the public agency's request for records, the public agency shall enforce the contract provisions in accordance with the contract.

A vendor who fails to provide the public records to the public agency within a reasonable time may be subject to penalties under s. 119.10, Florida Statutes.

SECTION 29. CIVIL ACTION

If a civil action is filed against a vendor to compel production of public records relating to a public agency's contract for goods/services, the court shall assess and award against the vendor the reasonable costs of enforcement, including reasonable attorney fees if:

- (a) The court determines that the vendor unlawfully refused to comply with the public records request within a reasonable time; and
- (b) At least 8 business days before filing the action, the plaintiff provided written notice of the public records request, including a statement that the vendor has not complied with the request, the public agency and to the vendor.

A notice complies with subparagraph (b), if it is sent to the public agency's custodian of public records and to the vendor at the vendor's address listed on its contract with the public agency or to the vendor's registered agent. Such notices must be sent by common carrier delivery service or by registered, Global Express Guaranteed, or certified mail, with postage or shipping paid by the sender and with evidence of delivery, which may be in an electronic format.

A vendor who complies with a public records request within 8 business days after the notice is sent is not liable for the reasonable costs of enforcement.

SECTION 30. Disclosure of Litigation, Investigations, Arbitration or Administrative Decisions

The Vendor, during the term of this Contract, or any extension, has a continual duty to properly disclose to the County Procurement/Contract Manager, in writing, upon occurrence, all civil or criminal litigation, arbitration, mediation, or administrative proceeding involving the Vendor. If the existence of the proceeding causes the County concerns that the Vendor's ability or willingness to perform this contract is jeopardized, the Vendor may be required to provide the County with reasonable written assurance to demonstrate the Vendor can perform the terms and conditions of the contract.


SECTION 31. Entire Agreement

The written terms and provisions of this contract shall supersede all prior verbal statements of any official or other representative of the County. Such statements shall not be effective or be construed as


entering into, or forming a part of, or altering in any manner whatsoever, this Contract or Contract documents.

IN WITNESS WHEREOF, the parties have executed this Contract which shall be deemed an original on this day and year first above written.

**BOARD OF COUNTY COMMISSIONERS
NASSAU COUNTY, FLORIDA**



Daniel B. Leeper
Its: Chairman

Attest as to authenticity of the
Chair's signature:


JOHN A. CRAWFORD
Its: Ex-Officio Clerk


MES
07.30.20

Approved as to form and legality by the
Nassau County Attorney


MICHAEL S. MULLIN

(SIGNATURES CONTINUE ON NEXT PAGE)

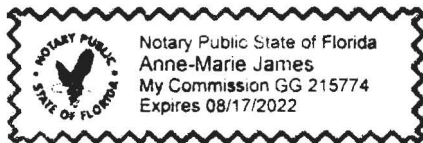
[VENDOR]

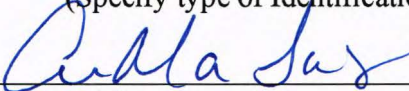

By: Charles D. Freshwater
Its: Vice President

State of: Florida
County of: Duval

Sworn to (or affirmed) and subscribed before me by means of physical presence or online
notarization, this 6th day of July, 2020
Personally known or Produced Identification _____.

(Specify type of Identification)





Notary Public
August 17, 2022
My commission expires

ATTACHMENT "A"

TECHNICAL SPECIFICATIONS FOR SIDEWALK REPAIRS

The Contractor shall provide the following service for Nassau County for demolition and removal of broken or unsafe concrete sidewalk sections to include, installation of ADA compliant (yellow 2x4) mats at some locations (Contractor to provide price for cast in place and bolt in style mats). Replace concrete sidewalk sections per ADA compliance. Sidewalk locations have been identified by Nassau County Staff in various locations throughout Nassau County and are attached for informational purposes. Nassau County will issue work orders to the winning bidder based on Nassau County priority and budget.

1. Prepare, form, pour, finish/edge and clean up according to Nassau County Ordinance 99-17 and FDOT Specifications.
2. Finish must be a light broom anti-skid texture (finish work to be protected from elements, if adverse weather is anticipated)
3. Contraction joints to be placed or cut every six (6) feet or match existing sidewalk spacing.
4. Expansion joints may be required at the discretion of Nassau County.
5. Minimum concrete sidewalk thickness 4", driveways and handicap ramps will be 6" with reinforcement (if applicable). Minimum strength 3000 PSI. Concrete delivery tickets must be given to Nassau County. All grade slopes and cross slopes must meet all ADA standards.
6. Contractor must provide required pedestrian maintenance of traffic per FDOT and Nassau County Standards.
7. Compaction and density testing will be required if the sub base is disturbed during demolition and/or removal of damaged sidewalk. If tree roots are observed in the sub grade or have caused sidewalk damage, they must be removed. Any fill material required will be at contractor's expense.
8. All removed and replaced sidewalk and any disturbed areas during the demolition/construction shall be restored and sodded.
9. All removed pieces or sections of concrete sidewalk are to be disposed of at the Yulee Road Department, 86200 Gene Lasserre Blvd., Yulee, FL 32097 or at the Hilliard Yard, 37356 Pea Farm Road, Hilliard, FL 32046.
10. All cost are to be included for this bid to include but not limited to mobilization.
11. The repair must be warrantied for a minimum of one year for defects and workmanship.

Sidewalk Issues or Concerns Found - ADA Mats

District	Road name	Nearest Address/Landmark	Size	Sections	Notes
4	CR108 (West)	Wisconsin	ADA Mat	2	
5	Old Dixie Hwy	From School to US1	ADA Mat	15	
5	Brandies Avenue	BP Gas Station	ADA Mat	1	
3	Chester Road		ADA Mat	2	Naders Pest Control
3	Chester Road	96076	ADA Mat	2	Fastenal
3	Chester Road	Railroad Tracks	ADA Mat	2	
3	Chester Road	North of Starfish Dr.	ADA Mat	2	
3	Chester Road	Heron Isles Parkway	ADA Mat	2	
3	Courtney Isles Way	At Chester Rd.	ADA Mat	2	
3	Courtney Isles Way	Apartments	ADA Mat	1	
3	Courtney Isles Way	Eric Oliver Way	ADA Mat	1	
3	Veterans Way		ADA Mat	1	
3	Jordan Court	End of Road	ADA Mat	1	
1	TJ Courson	Townies	ADA Mat	2	
1	TJ Courson	Nassau Health Foods	ADA Mat	1	
1	TJ Courson	WalMart Entrance	ADA Mat	2	
1	TJ Courson	Storage Facility	ADA Mat	1	
1	TJ Courson	Bank of America	ADA Mat	1	
1	Lime Street	Dental Office	ADA Mat	1	
1	Lime Street	S 15th Street	ADA Mat	2	
1	Lime Street	Police Station	ADA Mat	1	
1	Nectarine Street	Coastal Oaks Drive	ADA Mat	1	
1	Eastwind Drive	2727	ADA Mat	1	
1	Eastwind Drive	Windswept Oak Lane	ADA Mat	1	
1	Eastwind Drive	Breakers Drive	ADA Mat	1	
2	Bailey Road	Isle De Mai	ADA Mat	2	
2	Susan Drive	E Oak Street	ADA Mat	2	
2	Susan Drive	Shopping Center	ADA Mat	2	Next to Sacheros Fresh Grill
1	N 14th Street	Boat Ramp	ADA Mat	5	
1	Jasmine Street	Ocean Oaks Subdivision	ADA Mat	2	
1	Jasmine Street	Chad Street	ADA Mat	2	
1	Jasmine Street	Jasmine Place	ADA Mat	2	
1	Jasmine Street	Barnabas	ADA Mat	2	
2	Amelia Concourse	AT&T Store	ADA Mat	2	
2	Amelia Concourse	Amelia National	ADA Mat	1	
2	Amelia Concourse	Harbor Concourse	ADA Mat	1	
1	S 14th Street	UF Health Oncology	ADA Mat	1	
1	S 14th Street	Hickory Street	ADA Mat	6	
1	S 14th Street	Fir Street	ADA Mat	6	
1	S 14th Street	Elm Street	ADA Mat	2	
1	S 14th Street	Oak Grove Place	ADA Mat	4	
1	N 14th Street	Old Hospital	ADA Mat	4	
1	S 14th Street	Atlantic Avenue	ADA Mat	1	
1	S 14th Street	Beech St	ADA Mat	1	
1	S 14th Street	Galphin Real Estate	ADA Mat	2	
1	Citrona Drive	Marlin Ct	ADA Mat	1	

1	Citrona Drive	Neptune Ct	ADA Mat	1	
1	Citrona Drive	Natures Lane	ADA Mat	2	
1	Will Hardee Road	Simmons Road	ADA Mat	1	
1	Sadler Road	Prime South Bank	ADA Mat	1	
1	Sadler Road	AT&T Store	ADA Mat	2	
1	S 14th Street	E. Oak Street	ADA Mat	1	
1	S 14th Street	Cashen Road	ADA Mat	1	
1	S 14th Street	Holly Drive	ADA Mat	2	
1	S 14th Street	Nottingham Drive	ADA Mat	2	
1	S 14th Street	Robin Hood Dr	ADA Mat	2	
1	S 14th Street	Islesworth Dr	ADA Mat	2	
1	S 14th Street	Fountain Drive	ADA Mat	1	
1	S 14th Street	Church of Latter-Day Saints	ADA Mat	2	
2	Sawgrass Parke Place	33029	ADA Mat	1	
2	Cypress Trail	Hendricks Road	ADA Mat	2	
2	Amelia Island Parkway	Speedway Gas Station	ADA Mat	2	
2	Amelia Island Parkway	Jewelry Store	ADA Mat	1	
2	Amelia Island Parkway	Parkway Place	ADA Mat	1	Back entrance to Ritz
2	Scott Road	First Coast Highway	ADA Mat	1	
2	Buccaneer Trail	Gerbing Road	ADA Mat	4	
2	Lewis Street	First Coast Highway	ADA Mat	1	
2	Mary Avenue	Community Center	ADA Mat	2	
2	Julia Street	Mary Avenue	ADA Mat	3	
2	Golf Club Drive	Club House	ADA Mat	1	
2	Ridgewood Circle	Amelia Concourse	ADA Mat	1	
2	Christian Way	License Rd	ADA Mat	1	
2	License Rd	Auto Zone	ADA Mat	4	
2	Christian Way	Professional Way	ADA Mat	2	
2	Christian Way	Lofton Creek Animal Clinic	ADA Mat	4	
2	North Hampton Club Way	Golf Club Way	ADA Mat	1	
2	Moriches Drive	End of Road	ADA Mat	1	
2	Creekwood Drive	86120	ADA Mat	1	
3	Knotted Oak Way	Maple Leaf Place	ADA Mat	1	
3	Miner Road	Mercy Hill Church	ADA Mat	1	
3	Miner Road	School Entrance	ADA Mat	1	
3	Miner Road	Friendship Missionary Church	ADA Mat	1	
2	O'Neil Scott Road	West Marine	ADA Mat	1	
2	Marsh Lakes Drive	SR200	ADA Mat	3	
2	Brady Point Rd	Amelia Urgent Care	ADA Mat	2	
2	Pine Grove Road	Littleberry Lane	ADA Mat	1	
3	Nassau Center		ADA Mat	2	
3	Nassau Center	David Hallman Pkwy	ADA Mat	2	
3	Blackrock Rd	Falling Oaks Dr	ADA Mat	2	
3	Blackrock Rd	Opal Ave	ADA Mat	1	
3	Blackrock Rd	Blackheath Dr	ADA Mat	2	
3	Blackrock Rd	Pirates Bluff Road	ADA Mat	2	
3	Blackrock Rd	Durden Road	ADA Mat	2	
3	Blackrock Rd	Yahtzee Rd	ADA Mat	2	
3	Blackrock Rd	Crews Creek Avenue	ADA Mat	2	
3	Blackrock Rd	Lang Road	ADA Mat	2	

3	Blackrock Rd	Maranatha Road	ADA Mat	1	
3	Lents Road	Kipling Drive	ADA Mat	4	
3	Lents Road	Watermans Bluff	ADA Mat	2	
3	Blackrock Rd	Rambling Oaks Trail	ADA Mat	2	
1	S 14th Street	Date St	ADA Mat	2	

Sidewalk Issues or Concerns Found - Sidewalk Replacement

District	Road name	Nearest Address/Landmark	Replace	Size	Sections	Notes
2	Amelia Concourse	Harbor Concourse	Y	5x5	6	
5	Brandies Avenue	BP Gas Station	Y	6x5	2	Curb is also broken
3	Chester Road	Bristol Avenue	Y	6x5	8	
1	Lime Street	S 19th Street	Y	3x5	1	
3	Heron Isles Pkwy	East of Chester Road	Y	3x5	1	
2	Susan Drive	2165	Y	4x10	1	
2	Spring Blossom Ln	95227	Y	4x4	1	
3	Cartesian Pointe Dr	86753	Y	4x4	2	
2	Palm Garden Drive	94254	Y	4x4	1	
3	Sand Hickory Trail	86087	Y	4x4	1	
3	Springwood Lane	96217	Y	4x4	1	
2	Spring Blossom Ln	95158	Y	4x5	1	Across from this address
2	Hildreth Lane	9577	Y	4x5	2	
2	Hildreth Lane	9531	Y	4x5	1	
3	Tideview Lane	76187	Y	4x5	2	
3	Tideview Lane	76067	Y	4x5	1	
3	Long Pond Loop	76044	Y	4x5	1	
1	TJ Courson	Nassau Health Foods	Y	4x5	1	
2	Susan Drive	E Oak Street	Y	4x5	3	
2	Susan Drive	Sadler Road	Y	4x5	2	
2	Robin Hood Drive	1483	Y	4x5	2	
2	Robin Hood Drive	1468	Y	4x5	2	
2	Lewis Street	1736	Y	4x5	1	
2	Crescent Parke Ct	23892	Y	4x5	1	Across from this address
2	Crescent Parke Ct	29934	Y	4x5	1	
2	Meadowbrook Lane	86071	Y	4x5	1	Across from this address
2	Meadworidge Ct	86017	Y	4x5	2	
2	Spring Blossom Ln	95227	Y	4x6	1	
2	Spring Blossom Ln	95158	Y	4x6	1	
3	Worthington Drive	86019	Y	4x6	1	
3	Worthington Drive	861745	Y	4x6	3	
3	Worthington Drive	86618	Y	4x6	1	
3	Knotted Oak Way	86111	Y	4x6	2	
3	Maple Leaf Place	86099	Y	4x6	1	
3	Sand Hickory Trail	86144	Y	4x6	1	
3	Willow Oak Lane	94168	Y	4x6	2	
2	Riverwood Drive	86648	Y	4x6	1	
2	Amelia Concourse	Harbor Concourse	Y	4x7	1	
2	Spring Blossom Ln	95227	Y	4x8	1	
2	Susan Drive	2165	Y	4x8	1	
2	Robin Hood Drive	1468	Y	4x8	1	
2	Shelter Island Drive	86085	Y	4x8	1	
3	Sail Wind Way	96095	Y	4x8	1	
2	Amelia Concourse	Bellflower Way	Y	5x10	1	
1	S 14th Street	UF Health Oncology	Y	5x10	1	
2	North Hampton Club Way	862487	Y	5x10	2	
2	North Hampton Club Way	862739	Y	5x10	3	
2	North Hampton Club Way	862689	Y	5x10	4	
2	North Hampton Club Way	862673	Y	5x10	2	
2	Lewis Street	1830	Y	5x105		Area under construction
2	Susan Drive	2165	Y	5x4	3	
2	Lewis Street	1635	Y	5x48		
1	Isleworth Drive	14th Street South	Y	5x5	1	Coming out of subdivision
1	Montego Bay	96191	Y	5x5	1	Across from this address
5	Old Dixie Hwy	Railroad Tracks	Y	5x5	5	

3	Edwards Road	River Glen Pkwy.	Y	5x5	2	
1	TJ Courson	14th Street South	Y	5x5	3	
1	TJ Courson	Ocean Air Coating	Y	5x5	1	
1	TJ Courson	Storage Facility	Y	5x5	2	
1	TJ Courson	Bank of America	Y	5x5	6	
1	Lime Street	Dental Office	Y	5x5	2	
1	Lime Street	S 15th Street	Y	5x5	1	
1	Lime Street	S 19th Street	Y	5x5	4	
1	Lime Street	Citrona Drive	Y	5x5	9	
2	Bailey Road	Calvary Baptist Church	Y	5x5	3	
2	Susan Drive	E Oak Street	Y	5x5	1	
2	Susan Drive	Prime South Bank	Y	5x5	6	
2	Amelia Concourse	Step by Step	Y	5x5	1	
2	Amelia Concourse	Flora Parke Blvd	Y	5x5	2	
2	Amelia Concourse	South of Flora Parke Blvd	Y	5x5	1	
2	Amelia Concourse	Amelia National	Y	5x5	3	
2	Amelia Concourse	Daisy Lane	Y	5x5	13	Across from Daisy Lane
2	Amelia Concourse	Sunflower Way	Y	5x5	7	
2	Amelia Concourse	South of Sunflower Way	Y	5x5	2	
2	Amelia Concourse	Timberlake Dr	Y	5x5	3	
2	Amelia Concourse	Tanglewood Dr	Y	5x5	4	
2	Amelia Concourse	Bellflower Way	Y	5x5	1	
2	Amelia Concourse	Daisy Lane	Y	5x5	3	Between Daisy Ln and Bellflower Ln
2	Amelia Concourse	Daisy Lane	Y	5x5	12	Between Daisy and new subdivision
1	Sadler Road	Sadler Ranch Club	Y	5x5	2	
1	Sadler Road	S 14th Street	Y	5x5	3	
1	Sadler Road	S 14th Street	Y	5x5	3	
1	S 14th Street	Atlantic Avenue	Y	5x5	2	
1	S 14th Street	Oak Grove Street	Y	5x5	1	
1	S 14th Street	130	Y	5x5	1	
1	S 14th Street	314	Y	5x5	1	
1	S 14th Street	Comcast Building	Y	5x5	10	
1	S 14th Street	Synovus Bank	Y	5x5	2	
1	S 14th Street	VyStar Bank	Y	5x5	1	
1	S 14th Street	Sadler Road	Y	5x5	4	
1	Sadler Road	Starbucks	Y	5x5	1	
1	Sadler Road	Susan Drive	Y	5x5	1	Across from this address
1	Sadler Road	Bealls	Y	5x5	1	
1	Citrona Drive	YMCA	Y	5x5	9	
1	Citrona Drive	Sea Island Ct	Y	5x5	2	
1	Citrona Drive	Natures Lane	Y	5x5	5	
1	Citrona Drive	Hickory Street	Y	5x5	1	
1	Sadler Road	Mobil Gas Station	Y	5x5	2	
1	Sadler Road	Amelia Oaks Subdivision	Y	5x5	2	
1	Will Hardee Road	Calais Ct	Y	5x5	1	
1	Will Hardee Road	Simmons Road	Y	5x5	2	
1	Sadler Road	Flash Foods	Y	5x5	4	
1	Sadler Road	Prime South Bank	Y	5x5	2	
1	Sadler Road	Goodwill	Y	5x5	6	
1	Sadler Road	S 14th Street	Y	5x5	1	
1	S 14th Street	Nottingham Drive	Y	5x5	9	Between Nottingham and Robin Hood
1	S 14th Street	Islesworth Dr	Y	5x5	5	
1	S 14th Street	God of Prophecy Church	Y	5x5	2	
1	S 14th Street	Fountain Drive	Y	5x5	4	
1	S 14th Street	Ocean Breeze Subdivision	Y	5x5	2	
1	S 14th Street	Simmons Road	Y	5x5	1	
1	S 14th Street	Between Simmons and AIP	Y	5x5	4	
1	Sadler Road	Beach Diner	Y	5x5	2	
2	Parliament Drive	96549	Y	5x5	3	

2	Woodbridge Pkwy	JEA	Y	5x5	1	
2	Woodbridge Pkwy	West of Sonoma Dr	Y	5x5	2	
2	Hendricks Road	Nursing Home	Y	5x5	2	
2	Abaco Island Drive	Near Nassau Lakes Cir	Y	5x5	3	
2	Abaco Island Drive	96059	Y	5x5	1	
2	Old Nassauville Rd	Amelia Bay Estates	Y	5x5	15	
2	Old Nassauville Rd	Woodbridge Pkwy	Y	5x5	2	East side of road
2	Old Nassauville Rd	North of Woodbridge Pkwy	Y	5x5	1	
2	Buccaneer Trail	Shannon Road	Y	5x5	1	
2	Buccaneer Trail	Autumn Trace	Y	5x5	1	
2	Buccaneer Trail	Shadow Woods Lane	y	5x5	1	
2	Lewis Street	Ritz Maintenance Building	Y	5x5	1	
2	Lewis Street	1736	Y	5x5	5	
2	Mary Avenue	Community Center	Y	5x5	1	
2	Shelter Island Drive	86085	Y	5x5	2	
2	Sagaponack Drive	85357	Y	5x5	1	
2	Sagaponack Drive	85173	Y	5x5	2	
2	North Hampton Club Way	Near Shinnecock Hills Dr	Y	5x5	1	
2	North Hampton Club Way	862653	Y	5x5	2	
3	Miner Road	Handrail By Body Shop	Y	5x5	1	
3	Blackrock Rd	Lang Rd	Y	5x5	5	
3	Blackrock Rd	Blackrock Baptist Church	Y	5x5	4	
3	Miner Road	Mercy Hill Church	Y	5x5	2	
3	Miner Road	Chevrons	Y	5x5	2	Other side of road
3	Roses Bluff Rd	87529	Y	5x5	1	
3	Lents Road	87229	Y	5x5	2	
3	Heron Isles Pkwy	Commodore Point Dr	Y	5x5	7	Near Albatross Drive
3	Heron Isles Pkwy	Graylon Drive	Y	5x5	1	
3	Heron Isles Pkwy	Blackrock Park Drive	Y	5x5	3	
3	Heron Isles Pkwy	East of Blackrock Park Drive	Y	5x5	1	
3	Miner Road	SR200	Y	5x5	25	
3	William Burgess Blvd.	Nicko Ln	Y	5x6	2	
1	Lime Street	S 15th Street	Y	5x6	2	
1	Lime Street	S 19th Street	Y	5x6	1	
2	Amelia Concourse	Piedmont Drive	Y	5x6	2	Notes say replace or shave
2	Amelia Concourse	Ridgewood Drive	Y	5x6	2	Notes say replace or shave
1	Sadler Road	S 14th Street	Y	5x6	3	
2	Abaco Island Drive	96105	Y	5x6	2	
2	Amagansett Drive	85258	Y	5x6	1	
2	Amagansett Drive	85292	Y	5x6	1	
2	Amagansett Drive	85399	Y	5x6	3	Across from this address
2	Remsenburg Drive	86120	Y	5x6	1	
2	Brady Point Rd	Amelia Urgent Care	Y	5x6	7	
3	Heron Isles Pkwy	Blackrock Road	Y	5x6	1	
1	Isleworth Drive	14th Street South	Y	5x7	1	Coming out of subdivision
1	Montego Bay	96245	Y	5x7	2	Across from this address
1	Montego Bay	96152	Y	5x7	1	
1	Montego Bay	96136	Y	5x7	2	
1	Montego Bay	96121	Y	5x7	1	
1	Caribbean Court	Montego Bay	Y	5x7	1	
1	TJ Courson	Ocean Air Coating	Y	5x7	3	
1	TJ Courson	Storage Facility	Y	5x7	1	
1	TJ Courson	Bank of America	Y	5x7	3	
1	Lime Street	Dental Office	Y	5x7	1	
2	Amelia Concourse	Harbor Concourse	Y	5x7	1	
1	Sadler Road	Sadler Ranch Club	Y	5x7	1	
1	Sadler Road	S 14th Street	Y	5x7	1	
1	Citrona Drive	YMCA	Y	5x7	1	
1	Will Hardee Road	Calais Ct	Y	5x7	4	

1	Will Hardee Road	Simmons Road	Y	5x7	3	
1	S 14th Street	Ocean Breeze Way	Y	5x7	1	
2	Parliament Drive	96379	Y	5x7	1	
2	Nassau Lakes Circle	96298	Y	5x7	1	
2	Abaco Island Drive	Near Nassau Lakes Cir	Y	5x7	2	
2	Amelia Island Parkway	Speedway Gas Station	Y	5x7	3	
2	Lewis Street	5485	Y	5x7	1	
2	Amagansett Drive	85119	Y	5x7	1	
2	Napeaugue Drive	85225	Y	5x7	1	
2	North Hampton Club Way	86367	Y	5x7	1	
1	TJ Courson	WalMart Entrance	Y	5x8	1	
1	TJ Courson	Bank of America	Y	5x8	1	
1	Lime Street	Police Station	Y	5x8	1	
2	Susan Drive	Emma Love	Y	5x8	1	
1	Sadler Road	Alvins Island Store	Y	5x8	2	
2	Woodbridge Pkwy	East of CR107	Y	5x8	1	North side of road
2	Abaco Island Drive	96222	Y	5x8	3	
2	Amelia Island Parkway	Speedway Gas Station	Y	5x8	5	
2	Lewis Street	Ritz Maintenance Building	Y	5x8	2	
2	Amagansett Drive	85116	Y	5x8	1	
2	Sagaponack Drive	85503	Y	5x8	1	
2	North Hampton Club Way	861657	Y	5x8	1	
2	North Hampton Club Way	861877	Y	5x8	1	
2	North Hampton Club Way	861889	Y	5x8	1	
3	Heron Isles Pkwy	East of Blackrock Park Drive	Y	5x8	3	
2	Abaco Island Drive	96067	Y	5x9	1	
2	Amelia Island Parkway	Speedway Gas Station	Y	5x9	1	
2	Shelter Island Drive	86085	Y	5x9	1	
2	Golf Club Drive	Club House	Y	6x10	1	
2	License Rd	NCAS	Y	6x10	1	
1	Montego Bay	96191	Y	6x5	1	Across from this address
3	Chester Road	Railroad Tracks	Y	6x5	2	
1	TJ Courson	Townies	Y	6x5	14	
1	TJ Courson	Nassau Health Foods	Y	6x5	2	
1	TJ Courson	WalMart Entrance	Y	6x5	2	
2	Amelia Concourse	Tanglewood Dr	Y	6x5	1	
2	Amelia Concourse	Daisy Lane	Y	6x5	12	Between Daisy and Bellflower Ln
1	Sadler Road	S 14th Street	Y	6x5	1	
1	S 14th Street	130	Y	6x5	1	
1	S 14th Street	Comcast Building	Y	6x5	1	
1	Citrona Drive	YMCA	Y	6x5	1	
1	Citrona Drive	Park Ave	Y	6x5	1	
1	Citrona Drive	Natures Lane	Y	6x5	2	
1	Sadler Road	Mobil Gas Station	Y	6x5	1	
1	S 14th Street	Islesworth Dr	Y	6x5	6	
2	Parliament Drive	96379	Y	6x5	3	
2	Parliament Drive	Cayman Circle	Y	6x5	1	
2	Woodbridge Pkwy	At Apartments	Y	6x5	6	
2	Woodbridge Pkwy	East of CR107	Y	6x5	4	North side of road
2	Abaco Island Drive	96266	Y	6x5	1	
2	Abaco Island Drive	Near Nassau Lakes Cir	Y	6x5	1	
2	Old Nassauville Rd	Boys and Girls Club	Y	6x5	5	
2	Amelia Island Parkway	Speedway Gas Station	Y	6x5	7	
2	North Hampton Club Way	862181	Y	6x5	10	
2	North Hampton Club Way	862204	Y	6x5	2	Across from this address
3	Miner Road	Near GW Courson Rd	Y	6x5	2	
3	Miner Road	Near Hickory Village Sub.	Y	6x5	4	
2	Pine Grove Road	Littleberry Lane	Y	6x5	1	
3	Timbercreek Blvd	76161	Y	6x6	1	

3	Timbercreek Blvd	Basketball Court	Y	6x6	1
3	Nicholas Cutinha Rd	First Round About	Y	6x6	4
1	Lime Street	S 14th Street	Y	6x6	1
1	Sadler Road	Island Falls Golf	Y	6x8	2
2	Christian Way	Lofton Creek Animal Clinic	Y	6x8	1
2	Pine Grove Road	Littleberry Lane	Y	6x8	1
5	Brandies Avenue	Mickler St	Y	8x8	1
1	S 14th Street	Date St	Y	6x5	2
3	Chester Road	Bristol Avenue	Y	6x5	3
3	Chester Road	Northbrook Subdivision	Y	6x5	7
3	Courtney Isles Way	Apartments	Y	6x5	2

ATTACHMENT "B"

BID PRICE SHEET - SIDEWALK REPAIRS
 BID NUMBER NC20-016

Item	Description	Unit Price
1	4" Sidewalk Removal & Replacement (per SF)	\$ 5.75
2	6" Sidewalk Removal & Replacement (per SF)	\$ 6.30
3	Bolt down ADA Mats (EA)	\$ 275.00
4	Bolt cast in place ADA Mats (EA)	\$ 275.00

The Undersigned, as bidder, hereby declares that the only person or persons interested in the proposal as Principal(s) is, or are, named herein and that no other person that herein mentioned has any interest in this proposal or in the contract to be entered into; that this proposal is made without connection with any other person, company, or parties making a bid or proposal, and that it is in all respect fair and in good faith, without collusion or fraud.

The Bidder further declares that he has read and examined the scope of work and informed himself fully in regard to all conditions pertaining to the Work to be done; and that he has satisfied himself fully relative to the Work to be performed.

The Bidder proposes and agrees, if this proposal is accepted, to contract with the County to furnish all necessary materials, equipment machinery, tools, apparatus, means of transportation, and labor necessary to complete the contract in full and complete in accordance with the shown, noted, described, and reasonably intended requirements of the Specifications and Contract Documents to the full satisfaction of the Contract with the County with a definite understanding that no money will be allowed for extra work except as approved by the County.



 SIGNATURE OF INDIVIDUAL SUBMITTING BID

_____ 6/15/2020
 DATE

Charles D. Freshwater

 PRINTED NAME

Vice President

 TITLE

COMPANY NAME: Jax Utilities Management, Inc.
 ADDRESS: 8812 Alton Avenue
 CITY, STATE, ZIP: Jacksonville, FL 32211
 PHONE NUMBER: 904-855-0111 FAX NUMBER: 904-855-0117
 EMAIL ADDRESS: jaxutilities@jaxum.comcastbiz.net

GENERAL INFORMATION AND MINIMUM INSURANCE REQUIREMENTS**COMMERCIAL GENERAL LIABILITY INSURANCE**

The Contractor shall purchase and maintain at the Contractor's expense Commercial General Liability insurance coverage (ISO or comparable Occurrence Form) for the life of this Contract. Modified Occurrence or Claims Made forms are not acceptable.

The Limits of this insurance shall not be less than the following limits:

Each Occurrence Limit	\$1,000,000
Personal & Advertising Injury Limit	\$1,000,000
Fire Damage Limit (any one fire)	\$ 50,000
Medical Expense Limit (any one person)	\$ 5,000
Products & Completed Operations Aggregate Limit	\$2,000,000
General Aggregate Limit (other than Products & Completed Operations) Applies Per Project	\$2,000,000

General liability coverage shall continue to apply to "bodily injury" and to "property damage" occurring after all work on the Site of the covered operations to be performed by or on behalf of the additional insureds has been completed and shall continue after that portion of "your work" out of which the injury or damage arises has been put to its intended use.

WORKERS' COMPENSATION AND EMPLOYER'S LIABILITY INSURANCE

The Contractor shall purchase and maintain at the Contractor's expense Workers' Compensation and Employer's Liability insurance coverage for the life of this Contract.

The Limits of this insurance shall not be less than the following limits:

Part One – Workers' Compensation Insurance – Unlimited
Statutory Benefits as provided in the Florida Statutes and
Part Two – Employer's Liability Insurance

Bodily Injury By Accident	\$500,000 Each Accident
Bodily Injury By Disease	\$500,000 Policy Limit
Bodily Injury By Disease	\$500,000 Each Employee

*If leased employees are used, policy must include an Alternate Employer's Endorsement

AUTOMOBILE LIABILITY INSURANCE

The Contractor shall purchase and maintain at the Contractor's expense Automobile Liability insurance coverage for the life of this Contract.

The Limits of this insurance shall not be less than the following limits:

Combined Single Limit – Each Accident	\$1,000,000
---------------------------------------	-------------

Covered Automobiles shall include any auto owned or operated by the insured Contractor, insured Sub-subcontractor including autos which are leased, hired, rented or borrowed, including autos owned by their employees which are used in connection with the business of the respective Contractor or Sub-subcontractor.

UMBRELLA INSURANCE

The Contractor shall purchase and maintain at the Contractor's expense Umbrella Liability (Umbrella Form) insurance coverage for the life of this Contract.

The Limits of this insurance shall not be less than the following limits:

Each Occurrence Limit	\$1,000,000
Aggregate Limit	\$1,000,000

Contractor shall require each of his Subcontractors to likewise purchase and maintain at their expense Commercial General Liability insurance, Workers' Compensation and Employer's Liability coverage, Automobile Liability insurance, Umbrella Liability Professional Liability, Environmental Liability, Builders Risk or Installation Floater (as applicable) insurance coverage meeting the same limit and requirements as the Contractors insurance.

Certificates of Insurance acceptable to Nassau County Board of County Commissioners for the Contractor's insurance must be received within five (5) days of Notification of Selection and at time of signing Agreement.

Certificates of Insurance and the insurance policies required for this Agreement shall contain an endorsement that coverage afforded under the policies will not be cancelled or allowed to expire until at least thirty (30) days prior written notice has been given to Nassau County Board of County Commissioners.

Certificates of Insurance and the insurance policies required for this Agreement will include a provision that policies, except Workers' Compensation and Professional Liability, are primary and noncontributory to any insurance maintained by the Contractor.

Nassau County Board of County Commissioners must be named as an Additional Insured and endorsed onto the Commercial General Liability (CGL), Auto Liability and Umbrella Liability policy (ies). A copy of the endorsement(s) must be supplied to Nassau County Board of County Commissioners ten (10) days following the execution of the agreement or prior to the first date of services, whichever comes first.

CGL policy Additional Insured Endorsement must include Ongoing and Completed Operations (Form CG2010 11 84 **OR** Form CG2010 04 13 and GC2037 04 13 edition or equivalent). Other Additional Insured forms might be acceptable but only if modified to delete the word "ongoing" and insert the sentence "Operations include ongoing and completed operations".

CGL policy shall not be endorsed with Exclusion - Damage to Work performed by Subcontractors on Your Behalf (CG2294 or CG2295)

CGL policy shall not be endorsed with Contractual Liability Limitation Endorsement (CG2139) or Amendment of Insured Contract Definition (CG 2426)

CGL policy shall not be endorsed with Exclusion - Damage to Premises Rented to you (CG 2145)

CGL policy shall include broad form contractual liability coverage for the Contractors covenants to and indemnification of the Authority under this Contract

Certificates of Insurance and the insurance policies required for this Agreement shall contain a provision under General Liability, Auto Liability and Workers' Compensation to include a Waiver of Subrogation clause in favor of Nassau County Board of County Commissioners.

All Certificates of Insurance shall be dated and shall show the name of the insured Contractor, the specific job by name and job number, the name of the insurer, the policy number assigned its effective date and its termination date and a list of any exclusionary endorsements.

All Insurers must be authorized to transact insurance business in the State of Florida as provided by Florida Statute 624.09(1) and the most recent Rating Classification/Financial Category of the insurer as published in the latest edition of "Best's Key Rating Guide" (Property-Casualty) must be at least A- or above.

All of the above referenced Insurance coverage is required to remain in force for the duration of this Agreement and for the duration of the warranty period. Accordingly, at the time of submission of final application for payment, Contractor shall submit an additional Certificate of Insurance evidencing continuation of such coverage.

If the Contractor fails to procure, maintain or pay for the required insurance, Nassau County Board of County Commissioners shall have the right (but not the obligation) to secure same in the name of and for the account of Contractor, in which event, Contractor shall pay the cost thereof and shall furnish upon demand, all information that may be required to procure such insurance. Nassau County Board of County Commissioners shall have the right to back-charge contractor for the cost of procuring such insurance. The failure of Nassau County Board of County Commissioners to demand certificates of insurance and endorsements evidencing the required insurance or to identify any deficiency in contractors coverage based on the evidence of insurance provided by the contractor shall not be construed as a waiver by Nassau County Board of County Commissioners of contractor's obligation to procure, maintain and pay for required insurance.

The insurance requirements set forth herein shall in no way limit Contractors liability arising out of the work performed under the Agreement or related activities. The inclusions, coverage and limits set forth herein are minimum inclusion, coverage and limits. The required minimum policy limits set forth shall not be construed as a limitation of Contractor's right under any policy with higher limits, and no policy maintained by the Contractor shall be construed as limiting the type, quality or quantity of insurance coverage that Contractor should maintain. Contractor shall be responsible for determining appropriate inclusions, coverage and limits, which may be in excess of the minimum requirements set forth herein.

If the insurance of any Contractor or any subcontractor contains deductible(s), penalty(ies) or self-insured retention(s), the Contractor or Subcontractor whose insurance contains such provision(s) shall be solely responsible for payment of such deductible(s), penalty(ies) or self-insured retention(s).

The failure of Contractor to fully and strictly comply at all times with the insurance requirements set forth herein shall be deemed a material breach of the Agreement.

Sidewalk Issues or Concerns Found

District	Road name	Nearest Address/Landmark	Replace	Size	SQ FT	TOTAL SF	Sections
2	Abaco Island Drive	Near Nassau Lakes Cir	Y	5x5	25	75	3
2	Abaco Island Drive	96059	Y	5x5	25	25	1
2	Abaco Island Drive	96105	Y	5x6	30	60	2
2	Abaco Island Drive	Near Nassau Lakes Cir	Y	5x7	35	70	2
2	Abaco Island Drive	96222	Y	5x8	40	120	3
2	Abaco Island Drive	96067	Y	5x9	45	45	1
2	Abaco Island Drive	96266	Y	6x5	30	30	1
2	Abaco Island Drive	Near Nassau Lakes Cir	Y	6x5	30	30	1
2	Amagansett Drive	85258	Y	5x6	30	30	1
2	Amagansett Drive	85292	Y	5x6	30	30	1
2	Amagansett Drive	85399	Y	5x6	30	90	3
2	Amagansett Drive	85119	Y	5x7	35	35	1
2	Amagansett Drive	85116	Y	5x8	40	40	1
2	Amelia Concourse	Harbor Concourse	Y	5x5	25	150	6
2	Amelia Concourse	Harbor Concourse	Y	4x7	28	28	1
2	Amelia Concourse	Bellflower Way	Y	5x10	50	50	1
2	Amelia Concourse	Step by Step	Y	5x5	25	25	1
2	Amelia Concourse	Flora Parke Blvd	Y	5x5	25	50	2
2	Amelia Concourse	South of Flora Parke Blvd	Y	5x5	25	25	1
2	Amelia Concourse	Amelia National	Y	5x5	25	75	3
2	Amelia Concourse	Daisy Lane	Y	5x5	25	325	13
2	Amelia Concourse	Sunflower Way	Y	5x5	25	175	7
2	Amelia Concourse	South of Sunflower Way	Y	5x5	25	50	2
2	Amelia Concourse	Timberlake Dr	Y	5x5	25	75	3
2	Amelia Concourse	Tanglewood Dr	Y	5x5	25	100	4
2	Amelia Concourse	Bellflower Way	Y	5x5	25	25	1
2	Amelia Concourse	Daisy Lane	Y	5x5	25	75	3
2	Amelia Concourse	Daisy Lane	Y	5x5	25	300	12
2	Amelia Concourse	Piedmont Drive	Y	5x6	30	60	2
2	Amelia Concourse	Ridgewood Drive	Y	5x6	30	60	2
2	Amelia Concourse	Harbor Concourse	Y	5x7	35	35	1
2	Amelia Concourse	Tanglewood Dr	Y	6x5	30	30	1
2	Amelia Concourse	Daisy Lane	Y	6x5	30	360	12
2	Amelia Island Parkway	Speedway Gas Station	Y	5x7	35	105	3
2	Amelia Island Parkway	Speedway Gas Station	Y	5x8	40	200	5
2	Amelia Island Parkway	Speedway Gas Station	Y	5x9	45	45	1
2	Amelia Island Parkway	Speedway Gas Station	Y	6x5	30	210	7
2	Bailey Road	Calvary Baptist Church	Y	5x5	25	75	3
3	Blackrock Rd	Lang Rd	Y	5x5	25	125	5
3	Blackrock Rd	Blackrock Baptist Church	Y	5x5	25	100	4
2	Brady Point Rd	Amelia Urgent Care	Y	5x6	30	210	7
5	Brandies Avenue	BP Gas Station	Y	6x5	30	60	2
5	Brandies Avenue	Mickler St	Y	8x8	64	64	1
2	Buccaneer Trail	Shannon Road	Y	5x5	25	25	1

**Total =
2073**

District	Road name	Nearest Address/Landmark	Replace	Size	SQ FT	TOTAL SF	Sections
2	Buccaneer Trail	Autumn Trace	Y	5x5	25	25	1
2	Buccaneer Trail	Shadow Woods Lane	y	5x5	25	25	1
1	Caribbean Court	Montego Bay	Y	5x7	35	35	1
3	Cartesian Pointe Dr	86753	Y	4x4	16	32	2
3	Chester Road	Bristol Avenue	Y	6x5	30	240	8
3	Chester Road	Railroad Tracks	Y	6x5	30	60	2
3	Chester Road	Bristol Avenue	Y	6x5	30	90	3
3	Chester Road	Northbrook Subdivision	Y	6x5	30	210	7
2	Christian Way	Lofton Creek Animal Clinic	Y	6x8	48	48	1
1	Citrona Drive	YMCA	Y	5x5	25	225	9
1	Citrona Drive	Sea Island Ct	Y	5x5	25	50	2
1	Citrona Drive	Natures Lane	Y	5x5	25	125	5
1	Citrona Drive	Hickory Street	Y	5x5	25	25	1
1	Citrona Drive	YMCA	Y	5x7	35	35	1
1	Citrona Drive	YMCA	Y	6x5	30	30	1
1	Citrona Drive	Park Ave	Y	6x5	30	30	1
1	Citrona Drive	Natures Lane	Y	6x5	30	60	2
3	Courtney Isles Way	Apartments	Y	6x5	30	60	2
2	Crescent Parke Ct	23892	Y	4x5	20	20	1
2	Crescent Parke Ct	29934	Y	4x5	20	20	1
3	Edwards Road	River Glen Pkwy.	Y	5x5	25	50	2
2	Golf Club Drive	Club House	Y	6x10	60	60	1
2	Hendricks Road	Nursing Home	Y	5x5	25	50	2
3	Heron Isles Pkwy	East of Chester Road	Y	3x5	15	15	1
3	Heron Isles Pkwy	Commodore Point Dr	Y	5x5	25	175	7
3	Heron Isles Pkwy	Graylon Drive	Y	5x5	25	25	1
3	Heron Isles Pkwy	Blackrock Park Drive	Y	5x5	25	75	3
3	Heron Isles Pkwy	East of Blackrock Park Drive	Y	5x5	25	25	1
3	Heron Isles Pkwy	Blackrock Road	Y	5x6	30	30	1
3	Heron Isles Pkwy	East of Blackrock Park Drive	Y	5x8	40	120	3
2	Hildreth Lane	9577	Y	4x5	20	40	2
2	Hildreth Lane	9531	Y	4x5	20	20	1
1	Isleworth Drive	14th Street South	Y	5x5	25	25	1
1	Isleworth Drive	14th Street South	Y	5x7	35	35	1
3	Knotted Oak Way	86111	Y	4x6	24	48	2
3	Lents Road	87229	Y	5x5	25	50	2
2	Lewis Street	1736	Y	4x5	20	20	1
2	Lewis Street	Ritz Maintenance Building	Y	5x5	25	25	1
2	Lewis Street	1736	Y	5x5	25	125	5
2	Lewis Street	5485	Y	5x7	35	35	1
2	Lewis Street	Ritz Maintenance Building	Y	5x8	40	80	2
2	License Rd	NCAS	Y	6x10	60	60	1
1	Lime Street	S 19th Street	Y	3x5	15	15	1
1	Lime Street	Dental Office	Y	5x5	25	50	2
1	Lime Street	S 15th Street	Y	5x5	25	25	1

District	Road name	Nearest Address/Landmark	Replace	Size	SQ FT	TOTAL SF	Sections
1	Lime Street	S 19th Street	Y	5x5	25	100	4
1	Lime Street	Citrona Drive	Y	5x5	25	225	9
1	Lime Street	S 15th Street	Y	5x6	30	60	2
1	Lime Street	S 19th Street	Y	5x6	30	30	1
1	Lime Street	Dental Office	Y	5x7	35	35	1
1	Lime Street	Police Station	Y	5x8	40	40	1
1	Lime Street	S 14th Street	Y	6x6	36	36	1
3	Long Pond Loop	76044	Y	4x5	20	20	1
3	Maple Leaf Place	86099	Y	4x6	24	24	1
2	Mary Avenue	Community Center	Y	5x5	25	25	1
2	Meadowbrook Lane	86071	Y	4x5	20	20	1
2	Meadworidge Ct	86017	Y	4x5	20	40	2
3	Miner Road	Handrail By Body Shop	Y	5x5	25	25	1
3	Miner Road	Mercy Hill Church	Y	5x5	25	50	2
3	Miner Road	Chevrons	Y	5x5	25	50	2
3	Miner Road	SR200	Y	5x5	25	625	25
3	Miner Road	Near GW Courson Rd	Y	6x5	30	60	2
3	Miner Road	Near Hickory Village Sub.	Y	6x5	30	120	4
1	Montego Bay	96191	Y	5x5	25	25	1
1	Montego Bay	96245	Y	5x7	35	70	2
1	Montego Bay	96152	Y	5x7	35	35	1
1	Montego Bay	96136	Y	5x7	35	70	2
1	Montego Bay	96121	Y	5x7	35	35	1
1	Montego Bay	96191	Y	6x5	30	30	1
2	Napeaugue Drive	85225	Y	5x7	35	35	1
2	Nassau Lakes Circle	96298	Y	5x7	35	35	1
3	Nicholas Cutinha Rd	First Round About	Y	6x6	36	144	4
2	North Hampton Club Way	862487	Y	5x10	50	100	2
2	North Hampton Club Way	862739	Y	5x10	50	150	3
2	North Hampton Club Way	862689	Y	5x10	50	200	4
2	North Hampton Club Way	862673	Y	5x10	50	100	2
2	North Hampton Club Way	Near Shinnecock Hills Dr	Y	5x5	25	25	1
2	North Hampton Club Way	862653	Y	5x5	25	50	2
2	North Hampton Club Way	86367	Y	5x7	35	35	1
2	North Hampton Club Way	861657	Y	5x8	40	40	1
2	North Hampton Club Way	861877	Y	5x8	40	40	1
2	North Hampton Club Way	861889	Y	5x8	40	40	1
2	North Hampton Club Way	862181	Y	6x5	30	300	10
2	North Hampton Club Way	862204	Y	6x5	30	60	2
5	Old Dixie Hwy	Railroad Tracks	Y	5x5	25	125	5
2	Old Nassauville Rd	Amelia Bay Estates	Y	5x5	25	375	15
2	Old Nassauville Rd	Woodbridge Pkwy	Y	5x5	25	50	2
2	Old Nassauville Rd	North of Woodbridge Pkwy	Y	5x5	25	25	1
2	Old Nassauville Rd	Boys and Girls Club	Y	6x5	30	150	5
2	Palm Garden Drive	94254	Y	4x4	16	16	1

District	Road name	Nearest Address/Landmark	Replace	Size	SQ FT	TOTAL SF	Sections
2	Parliament Drive	96549	Y	5x5	25	75	3
2	Parliament Drive	96379	Y	5x7	35	35	1
2	Parliament Drive	96379	Y	6x5	30	90	3
2	Parliament Drive	Cayman Circle	Y	6x5	30	30	1
2	Pine Grove Road	Littleberry Lane	Y	6x5	30	30	1
2	Pine Grove Road	Littleberry Lane	Y	6x8	48	48	1
2	Remsenburg Drive	86120	Y	5x6	30	30	1
2	Riverwood Drive	86648	Y	4x6	24	24	1
2	Robin Hood Drive	1483	Y	4x5	20	40	2
2	Robin Hood Drive	1468	Y	4x5	20	40	2
2	Robin Hood Drive	1468	Y	4x8	32	32	1
3	Roses Bluff Rd	87529	Y	5x5	25	25	1
1	S 14th Street	UF Health Oncology	Y	5x10	50	50	1
1	S 14th Street	Atlantic Avenue	Y	5x5	25	50	2
1	S 14th Street	Oak Grove Street	Y	5x5	25	25	1
1	S 14th Street	130	Y	5x5	25	25	1
1	S 14th Street	314	Y	5x5	25	25	1
1	S 14th Street	Comcast Building	Y	5x5	25	250	10
1	S 14th Street	Synovus Bank	Y	5x5	25	50	2
1	S 14th Street	VyStar Bank	Y	5x5	25	25	1
1	S 14th Street	Sadler Road	Y	5x5	25	100	4
1	S 14th Street	Nottingham Drive	Y	5x5	25	225	9
1	S 14th Street	Islesworth Dr	Y	5x5	25	125	5
1	S 14th Street	God of Prophecy Church	Y	5x5	25	50	2
1	S 14th Street	Fountain Drive	Y	5x5	25	100	4
1	S 14th Street	Ocean Breeze Subdivision	Y	5x5	25	50	2
1	S 14th Street	Simmons Road	Y	5x5	25	25	1
1	S 14th Street	Between Simmons and AIP	Y	5x5	25	100	4
1	S 14th Street	Ocean Breeze Way	Y	5x7	35	35	1
1	S 14th Street	130	Y	6x5	30	30	1
1	S 14th Street	Comcast Building	Y	6x5	30	30	1
1	S 14th Street	Islesworth Dr	Y	6x5	30	180	6
1	S 14th Street	Date St	Y	6x5	30	60	2
1	Sadler Road	Sadler Ranch Club	Y	5x5	25	50	2
1	Sadler Road	S 14th Street	Y	5x5	25	75	3
1	Sadler Road	S 14th Street	Y	5x5	25	75	3
1	Sadler Road	Starbucks	Y	5x5	25	25	1
1	Sadler Road	Susan Drive	Y	5x5	25	25	1
1	Sadler Road	Bealls	Y	5x5	25	25	1
1	Sadler Road	Mobil Gas Station	Y	5x5	25	50	2
1	Sadler Road	Amelia Oaks Subdivision	Y	5x5	25	50	2
1	Sadler Road	Flash Foods	Y	5x5	25	100	4
1	Sadler Road	Prime South Bank	Y	5x5	25	50	2
1	Sadler Road	Goodwill	Y	5x5	25	150	6
1	Sadler Road	S 14th Street	Y	5x5	25	25	1

District	Road name	Nearest Address/Landmark	Replace	Size	SQ FT	TOTAL SF	Sections
1	Sadler Road	Beach Diner	Y	5x5	25	50	2
1	Sadler Road	S 14th Street	Y	5x6	30	90	3
1	Sadler Road	Sadler Ranch Club	Y	5x7	35	35	1
1	Sadler Road	S 14th Street	Y	5x7	35	35	1
1	Sadler Road	Alvins Island Store	Y	5x8	40	80	2
1	Sadler Road	S 14th Street	Y	6x5	30	30	1
1	Sadler Road	Mobil Gas Station	Y	6x5	30	30	1
1	Sadler Road	Island Falls Golf	Y	6x8	48	96	2
2	Sagaponack Drive	85357	Y	5x5	25	25	1
2	Sagaponack Drive	85173	Y	5x5	25	50	2
2	Sagaponack Drive	85503	Y	5x8	40	40	1
3	Sail Wind Way	96095	Y	4x8	32	32	1
3	Sand Hickory Trail	86087	Y	4x4	16	16	1
3	Sand Hickory Trail	86144	Y	4x6	24	24	1
2	Shelter Island Drive	86085	Y	4x8	32	32	1
2	Shelter Island Drive	86085	Y	5x5	25	50	2
2	Shelter Island Drive	86085	Y	5x9	45	45	1
2	Spring Blossom Ln	95158	Y	4x5	20	20	1
2	Spring Blossom Ln	95158	Y	4x6	24	24	1
2	Spring Blossom Ln	95227	Y	4x4	16	16	1
2	Spring Blossom Ln	95227	Y	4x6	24	24	1
2	Spring Blossom Ln	95227	Y	4x8	32	32	1
3	Springwood Lane	96217	Y	4x4	16	16	1
2	Susan Drive	2165	Y	4x10	40	40	1
2	Susan Drive	E Oak Street	Y	4x5	20	60	3
2	Susan Drive	Sadler Road	Y	4x5	20	40	2
2	Susan Drive	2165	Y	4x8	32	32	1
2	Susan Drive	2165	Y	5x4	20	60	3
2	Susan Drive	E Oak Street	Y	5x5	25	25	1
2	Susan Drive	Prime South Bank	Y	5x5	25	150	6
2	Susan Drive	Emma Love	Y	5x8	40	40	1
3	Tideview Lane	76187	Y	4x5	20	40	2
3	Tideview Lane	76067	Y	4x5	20	20	1
3	Timbercreek Blvd	76161	Y	6x6	36	36	1
3	Timbercreek Blvd	Basketball Court	Y	6x6	36	36	1
1	TJ Courson	Nassau Health Foods	Y	4x5	20	20	1
1	TJ Courson	14th Street South	Y	5x5	25	75	3
1	TJ Courson	Ocean Air Coating	Y	5x5	25	25	1
1	TJ Courson	Storage Facility	Y	5x5	25	50	2
1	TJ Courson	Bank of America	Y	5x5	25	150	6
1	TJ Courson	Ocean Air Coating	Y	5x7	35	105	3
1	TJ Courson	Storage Facility	Y	5x7	35	35	1
1	TJ Courson	Bank of America	Y	5x7	35	105	3
1	TJ Courson	WalMart Entrance	Y	5x8	40	40	1
1	TJ Courson	Bank of America	Y	5x8	40	40	1

District	Road name	Nearest Address/Landmark	Replace	Size	SQ FT	TOTAL SF	Sections
1	TJ Courson	Townies	Y	6x5	30	420	14
1	TJ Courson	Nassau Health Foods	Y	6x5	30	60	2
1	TJ Courson	WalMart Entrance	Y	6x5	30	60	2
1	Will Hardee Road	Calais Ct	Y	5x5	25	25	1
1	Will Hardee Road	Simmons Road	Y	5x5	25	50	2
1	Will Hardee Road	Calais Ct	Y	5x7	35	140	4
1	Will Hardee Road	Simmons Road	Y	5x7	35	105	3
3	William Burgess Blvd.	Nicko Ln	Y	5x6	30	60	2
3	Willow Oak Lane	94168	y	4X6	24	48	2
2	Woodbridge Pkwy	JEA	Y	5x5	25	25	1
2	Woodbridge Pkwy	West of Sonoma Dr	Y	5x5	25	50	2
2	Woodbridge Pkwy	East of CR107	Y	5x8	40	40	1
2	Woodbridge Pkwy	At Apartments	Y	6x5	30	180	6
2	Woodbridge Pkwy	East of CR107	Y	6x5	30	120	4
3	Worthington Drive	86019	Y	4x6	24	24	1
3	Worthington Drive	861745	Y	4x6	24	72	3
3	Worthington Drive	86618	Y	4x6	24	24	1
TOTAL SF						17068	

Minus =
14995
Total =
17068

Attachment (1)

ADA MAT REPLACEMENTS

District	Road name	Nearest Address/Landmark	Size	Sections
2	Amelia Concourse	AT&T Store	ADA Mat	2
2	Amelia Concourse	Amelia National	ADA Mat	1
2	Amelia Concourse	Harbor Concourse	ADA Mat	1
2	Amelia Island Parkway	Speedway Gas Station	ADA Mat	2
2	Amelia Island Parkway	Jewelry Store	ADA Mat	1
2	Amelia Island Parkway	Parkway Place	ADA Mat	1
2	Bailey Road	Isle De Mai	ADA Mat	2
3	Blackrock Rd	Falling Oaks Dr	ADA Mat	2
3	Blackrock Rd	Opal Ave	ADA Mat	1
3	Blackrock Rd	Blackheath Dr	ADA Mat	2
3	Blackrock Rd	Pirates Bluff Road	ADA Mat	2
3	Blackrock Rd	Durden Road	ADA Mat	2
3	Blackrock Rd	Yahtzee Rd	ADA Mat	2
3	Blackrock Rd	Crews Creek Avenue	ADA Mat	2
3	Blackrock Rd	Lang Road	ADA Mat	2
3	Blackrock Rd	Maranatha Road	ADA Mat	1
3	Blackrock Rd	Rambling Oaks Trail	ADA Mat	2
2	Brady Point Rd	Amelia Urgent Care	ADA Mat	2
5	Brandies Avenue	BP Gas Station	ADA Mat	1
2	Buccaneer Trail	Gerbing Road	ADA Mat	4
3	Chester Road		ADA Mat	2
3	Chester Road	96076	ADA Mat	2
3	Chester Road	Railroad Tracks	ADA Mat	2
3	Chester Road	North of Starfish Dr.	ADA Mat	2
3	Chester Road	Heron Isles Parkway	ADA Mat	2
2	Christian Way	License Rd	ADA Mat	1
2	Christian Way	Professional Way	ADA Mat	2
2	Christian Way	Lofton Creek Animal Clinic	ADA Mat	4
1	Citrona Drive	Marlin Ct	ADA Mat	1
1	Citrona Drive	Neptune Ct	ADA Mat	1
1	Citrona Drive	Natures Lane	ADA Mat	2
3	Courtney Isles Way	At Chester Rd.	ADA Mat	2
3	Courtney Isles Way	Apartments	ADA Mat	1
3	Courtney Isles Way	Eric Oliver Way	ADA Mat	1
4	CR108 (West)	Wisconsin	ADA Mat	2
2	Creekwood Drive	86120	ADA Mat	1
2	Cypress Trail	Hendricks Road	ADA Mat	2
1	Eastwind Drive	2727	ADA Mat	1
1	Eastwind Drive	Windswept Oak Lane	ADA Mat	1
1	Eastwind Drive	Breakers Drive	ADA Mat	1
2	Golf Club Drive	Club House	ADA Mat	1
1	Jasmine Street	Ocean Oaks Subdivision	ADA Mat	2
1	Jasmine Street	Chad Street	ADA Mat	2

Total =
4

District	Road name	Nearest Address/Landmark	Size	Sections
1	Jasmine Street	Jasmine Place	ADA Mat	2
1	Jasmine Street	Barnabas	ADA Mat	2
3	Jordan Court	End of Road	ADA Mat	1
2	Julia Street	Mary Avenue	ADA Mat	3
3	Knotted Oak Way	Maple Leaf Place	ADA Mat	1
3	Lents Road	Kipling Drive	ADA Mat	4
3	Lents Road	Watermans Bluff	ADA Mat	2
2	Lewis Street	First Coast Highway	ADA Mat	1
2	License Rd	Auto Zone	ADA Mat	4
1	Lime Street	Dental Office	ADA Mat	1
1	Lime Street	S 15th Street	ADA Mat	2
1	Lime Street	Police Station	ADA Mat	1
2	Marsh Lakes Drive	SR200	ADA Mat	3
2	Mary Avenue	Community Center	ADA Mat	2
3	Miner Road	Mercy Hill Church	ADA Mat	1
3	Miner Road	School Entrance	ADA Mat	1
3	Miner Road	Friendship Missionary Church	ADA Mat	1
2	Moriches Drive	End of Road	ADA Mat	1
1	N 14th Street	Boat Ramp	ADA Mat	5
1	N 14th Street	Old Hospital	ADA Mat	4
3	Nassau Center		ADA Mat	2
3	Nassau Center	David Hallman Pkwy	ADA Mat	2
1	Nectarine Street	Coastal Oaks Drive	ADA Mat	1
2	North Hampton Club Way	Golf Club Way	ADA Mat	1
5	Old Dixie Hwy	From School to US1	ADA Mat	15
2	O'Neil Scott Road	West Marine	ADA Mat	1
2	Pine Grove Road	Littleberry Lane	ADA Mat	1
2	Ridgewood Circle	Amelia Concourse	ADA Mat	1
1	S 14th Street	UF Health Oncology	ADA Mat	1
1	S 14th Street	Hickory Street	ADA Mat	6
1	S 14th Street	Fir Street	ADA Mat	6
1	S 14th Street	Elm Street	ADA Mat	2
1	S 14th Street	Oak Grove Place	ADA Mat	4
1	S 14th Street	Atlantic Avenue	ADA Mat	1
1	S 14th Street	Beech St	ADA Mat	1
1	S 14th Street	Galphin Real Estate	ADA Mat	2
1	S 14th Street	E. Oak Street	ADA Mat	1
1	S 14th Street	Cashen Road	ADA Mat	1
1	S 14th Street	Holly Drive	ADA Mat	2
1	S 14th Street	Nottingham Drive	ADA Mat	2
1	S 14th Street	Robin Hood Dr	ADA Mat	2
1	S 14th Street	Islesworth Dr	ADA Mat	2
1	S 14th Street	Fountain Drive	ADA Mat	1
1	S 14th Street	Church of Latter-Day Saints	ADA Mat	2
1	S 14th Street	Date St	ADA Mat	2

District	Road name	Nearest Address/Landmark	Size	Sections
1	Sadler Road	Prime South Bank	ADA Mat	1
1	Sadler Road	AT&T Store	ADA Mat	2
2	Sawgrass Parke Place	33029	ADA Mat	1
2	Scott Road	First Coast Highway	ADA Mat	1
2	Susan Drive	E Oak Street	ADA Mat	2
2	Susan Drive	Shopping Center	ADA Mat	2
1	TJ Courson	Townies	ADA Mat	2
1	TJ Courson	Nassau Health Foods	ADA Mat	1
1	TJ Courson	WalMart Entrance	ADA Mat	2
1	TJ Courson	Storage Facility	ADA Mat	1
1	TJ Courson	Bank of America	ADA Mat	1
3	Veterans Way		ADA Mat	1
1	Will Hardee Road	Simmons Road	ADA Mat	1

195

Attachment (2)**Minus =**

191

Total =

195

VENDOR NAME/ADDRESS

Jax Utilities Management Inc
 8812 Alton Ave
 Jacksonville FL 32211
 Phone # (636) 530-8000

**NASSAU COUNTY
 BOARD OF COUNTY COMMISSIONERS**
 PO Box 4000
 FERNANDINA BEACH, FLORIDA 32035-4000

DEPARTMENT
 Road & Bridge

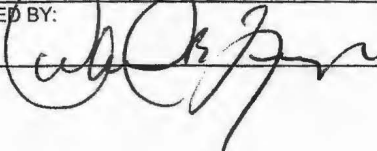
REQUISITION

David Hearn
 REQUISITION BY:

CT62

VENDOR NUMBER	PURCHASE ORDER NUMBER	PURCHASE ORDER DATE	PURCHASE ORDER TOTAL	DISCOUNT TERMS
			\$151,766.00	

ITEM NO.	DESCRIPTION	QUAN-TITY	UNIT PRICE	AMOUNT	FUNDING ACCOUNT
	SIDEWALK REPAIRS				
1	Various Nassau County Roads (Per SF) 4" Sidewalk Removal & Replacement	14995	5.75	\$86,221.25	03404541-546570
2	Various Nassau County Roads (EA) ADA MATS	191	275.00	\$52,525.00	03404541-546570
3	Amelia Concourse Roads (Per SF) 4" Sidewalk Removal & Replacement	2073	5.75	\$11,919.75	47453539-546530
	Amelia Concourse Roads (EA) ADA MATS	4	275.00	\$1,100.00	47453539-546530
	CONTRACT CM2877				
	SEE ATTACHMENT (1) & (2)				

APPROVED BY: 

WHITE - FINANCE'S COPY
 YELLOW - REQUISITIONER'S COPY

Subtotal
 Total **\$151,766.00**